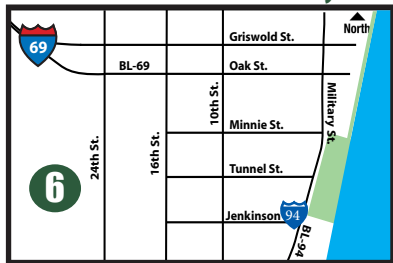


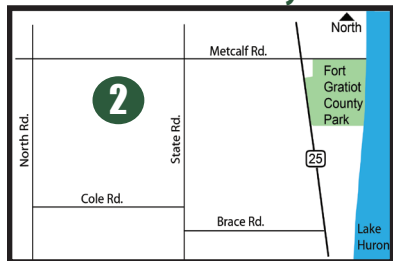
Directions to All St. Clair County Parks and Trails

Blue Water River Walk County Park



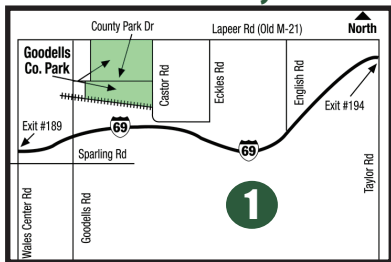
2200 Military Street, Port Huron, MI

Fort Gratiot County Park

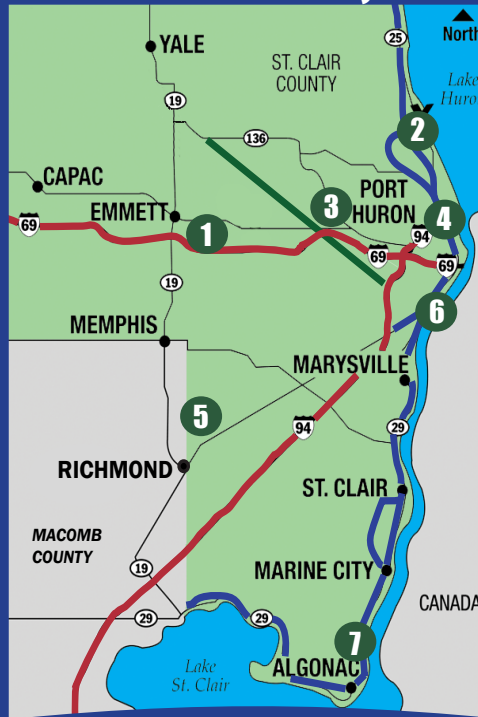


3325 Metcalf Road, Fort Gratiot, MI

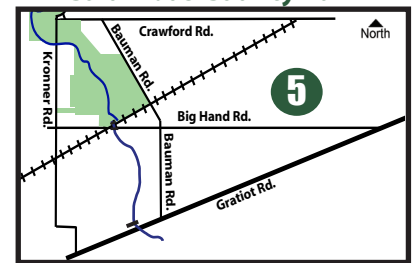
Goodells County Park



8264 County Park Drive, Goodells, MI

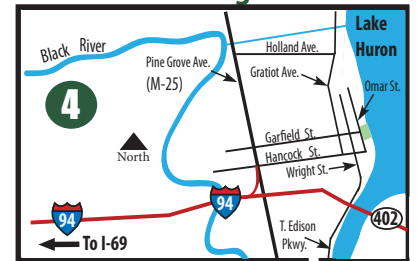


Columbus County Park



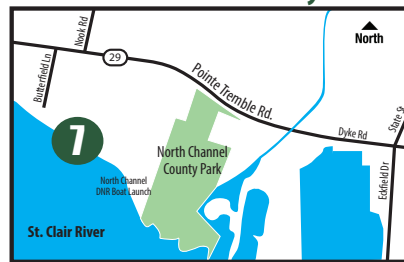
1670 Bauman Road, Columbus, MI

Fort Gratiot Light Station



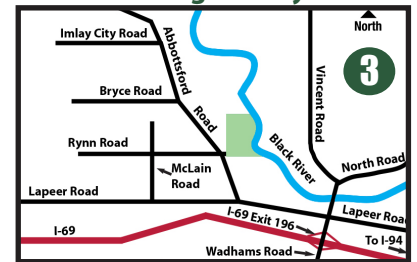
2800 Omar Street, Port Huron, MI

Future Site North Channel County Park



2431 Pointe Tremble, Algonac, MI

Woodsong County Park



5980 Rynn Road, Clyde, MI

Wadhams to Avoca Trail (Green)



starts at Griswold Road in Port Huron Township just west of I-94 and ends in the downtown area of Avoca at M-136.

St. Clair County Parks



Bridge to Bay Trail (Blue)

runs near the eastern border of St. Clair County and links 13 communities from Burtchville Township to Ira Township



St. Clair County Parks and Recreation Commission
8254 County Park Drive, Goodells, MI 48027
(810)989-6960
www.stclaircountyparks.org | www.stclaircountytrails.org