



Your guide to watershed
education through public
parks, trails and nature
preserves within
St. Clair County.

The St. Clair County
Watershed Passport
is provided by:



St. Clair County Watershed Passport

Stamping Stations



This Passport was completed by:

First Name:

Last Name:

Participant(s) were:

- ☐ Adult(s)
- ☐ Children

Activities were done:

- ☐ By yourself
- ☐ With a friend
- ☐ As a family
- ☐ With pets

How did you hear about the Passport?

- ☐ Website (list below)
- ☐ Location (list below)

My favorite part of this Passport was:

#

Parks were visited!

Feedback matters! Please scan or photograph this page and email it to: mbrown@stclaircounty.org

Tag and follow @scchdmi to share photos!

Wile Visiting These Sites:

- ☐ Keep nature areas clean
- ☐ Be a good steward by following park rules
- ☐ Identify waterbodies
- ☐ Explore the terrain
- ☐ Smell a flower
- ☐ Listen to the sounds of nature
- ☐ Observe any wildlife present
- ☐ Share what you find with a friend



Notes



Blue Water River Walk

2200 Military Street
Port Huron, MI 48060


This 6.5-acre park was formerly a railroad switch yard. It features one mile of restored, groomed trail.



Date Visited:

Observations

Learn More



SCAN
ME

Challenge Question

Many species of freshwater fish live here including walleye, perch, and the biggest great lakes fish of all, which is the (There is a statue of this fish along the trail south of the old ferry dock).

Stamp

Columbus County Park

1670 Bauman Road
Columbus, MI 48063

2.



Rolling hills, forest trails, prairie meadows and a beautiful river are features of the 411-acre park.



Restrooms available during business hours.

Date Visited:

Observations

Learn More



Challenge Question

What is the name of the river that runs through the park?

Stamp

Fort Gratiot County Park

3325 Metcalf Road
Fort Gratiot, MI 48059

This 30-acre park offers breathtaking views of Lake Huron and 852 feet of lake shoreline and beach.



Restrooms available during business hours.



3.

Date Visited:

Observations

Learn More



SCAN
ME

Challenge Question

What is the tunnel under the park used for?

- A.) train cars
- B.) transporting water
- C.) fishing

Stamp

Fort Gratiot Light Station

2802 Omar Street
Port Huron, MI 48060

This five-acre retired Coast Guard Station property is home to Michigan's oldest lighthouse.



Restrooms available during business hours.




4.



Date Visited:

Observations

Learn More



SCAN
ME

Challenge Question

The Fort Gratiot Lighthouse is the oldest lighthouse in Michigan. In what year was the lighthouse constructed?

- A.) 1729
- B.) 1829
- C.) 1929

Stamp

North Channel County Park

2431 Pointe Tremble
Algonac, MI 48001

6.



This 10-acre park reflects the area's natural landscape. It provides an excellent habitat for bird watching.



Date Visited:

Observations

Learn More



Challenge Question

What two water bodies does the North Channel connect?

Stamp

Wadhams to Avoca Trail

**Parking located at:
Wadhams Road,
Lapeer Road, Imlay
City Road and Avoca Road Trailheads**

Over 12 miles of historic rail line have been converted to trail including the 640-foot long Trestle Bridge.



Vault toilets are available at Lapeer, Imlay City Rd. and Avoca Trailheads.



7.

Date Visited:

Observations

Learn More



SCAN
ME

Challenge Question

What body of water does the Trestle Bridge cross over?

- A.) Mill Creek
- B.) St. Clair River
- C.) Black River
- D.) Pine River

Stamp

Woodsong County Park

5980 Rynn Road
Clyde, MI 48049

8.



This 44.5-acre park was formerly the Michigan Waterways Council Girl Scout Camp. It has over 3.5-miles of biking trails and over 1-mile of hiking trails.




Restrooms available during business hours.

Date Visited:

Observations

Learn More



SCAN
ME

Challenge Question

Where would a canoe be if it traveled all the way downstream to the end of the Black River?

Stamp

Bridge to Bay Trail

**701 Recor Road
East China, MI 48054**

Enjoy this 54-mile trail as it follows the St. Clair River from New Baltimore to Lakeport State Park.



Restrooms available during business hours.

9.



Date Visited:

Observations

Learn More



SCAN
ME

Challenge Question

The Bridge to Bay Trail connects five major shoreline communities. Name them below. (Hint: visit BridgetoBay.org for a map.)

Stamp

Pine River Nature Center

2585 Castor Road
Goodells, MI 48027

10.



This 80-acre nature preserve features 3 miles of trails through forest, prairie and wetlands. Be sure to visit the StoryWalk and the universally accessible treehouse.



Restrooms available during business hours.

Date Visited:

Observations

Learn More



SCAN
ME

Challenge Question

Draw a picture of the Pine River. Name 2 plants or animals that can be seen.

Stamp

Watershed Passport



Certificate of Completion

St. Clair County Watershed Passport

WATERSHED PASSPORT AUTHORITY

This certificate can be signed by a representative of any participating location, a parent or a teacher.

Date: _____

