




Commercial Growth Areas

-  Major Roads
-  Growth Corridor
-  Surface Water

This plot was generated for inclusion in the St. Clair County
MASTER PLAN - For county-wide reference only.
 No site-specific decisions should be inferred from these maps
 without independent verification of the information represented.

Sources:

The shoreline and rivers data were obtained from the Resource Mapping
 and Aerial Photography Section of the Land and Mineral Services
 Division of the Michigan Department of Natural Resources. (RMAP)

Plotted July 13, 1999 by the St. Clair County Metropolitan Planning Commission.

The Growth Corridor information was generated from maps hand drawn by St. Clair County
 Metropolitan Planning Commission.