

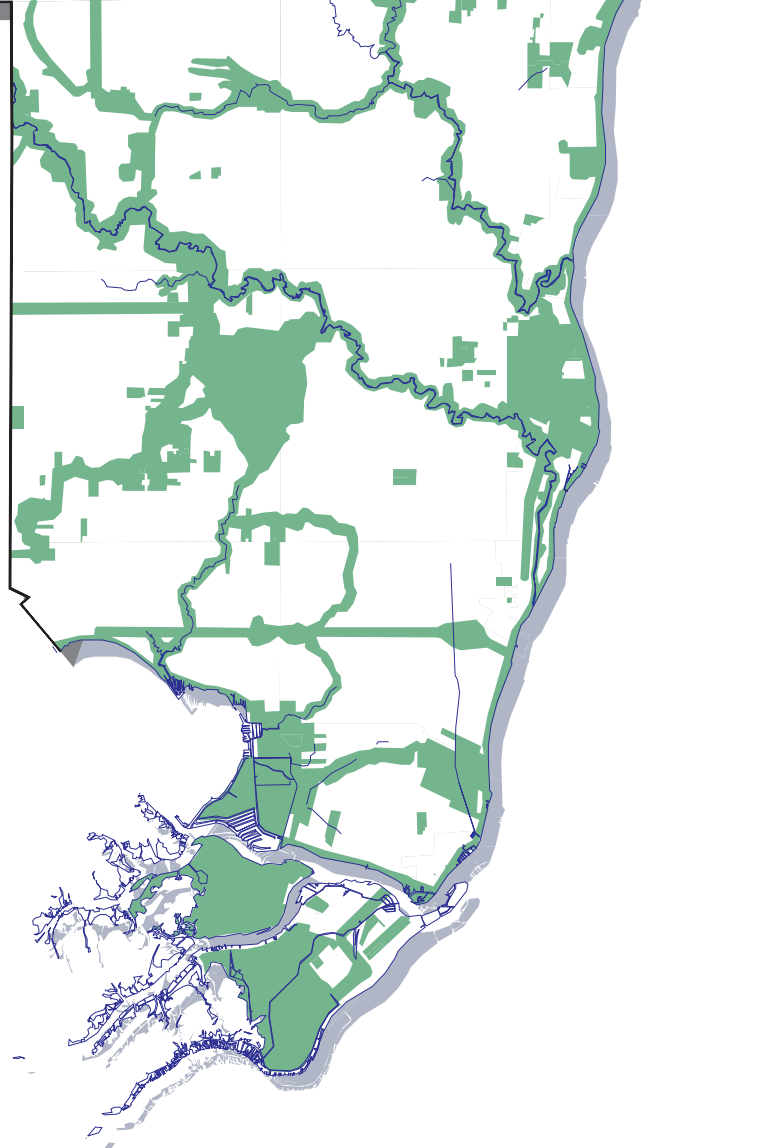


Recreation, Open Space and Environment Corridors

-  Surface Water
-  Open Space Corridors
Environmental Areas, Trails



This plot was generated for inclusion in the St. Clair County
MASTER PLAN - For county-wide reference only.
 No site-specific decisions should be inferred from these maps
 without independent verification of the information represented.

This map is only intended to be a general representation of the
 ideas and views of participants in the Master Plan Process.
 Please refer to the Future Land Use Alternatives Technical
 Report, Spring 2000, for more information. This map DOES
 NOT depict exact boundaries or the intended future use of any
 particular property.