

Directions to the Administration Building:

To the St. Clair County Administrative Office Building
200 Grand River, Port Huron, MI 810.989.6900

From Detroit

- I-94 East to I-69 Business Loop (merge right, downtown)
- **Drive 2.8 miles to Military Street
- Turn left (north) on Military Street
- Drive 0.7 miles, across the Black River
- Take a right (east) on Grand River Ave.
- Continue 2 blocks; building on the right.
- (southeast corner of Fort & Grand River)

From Flint

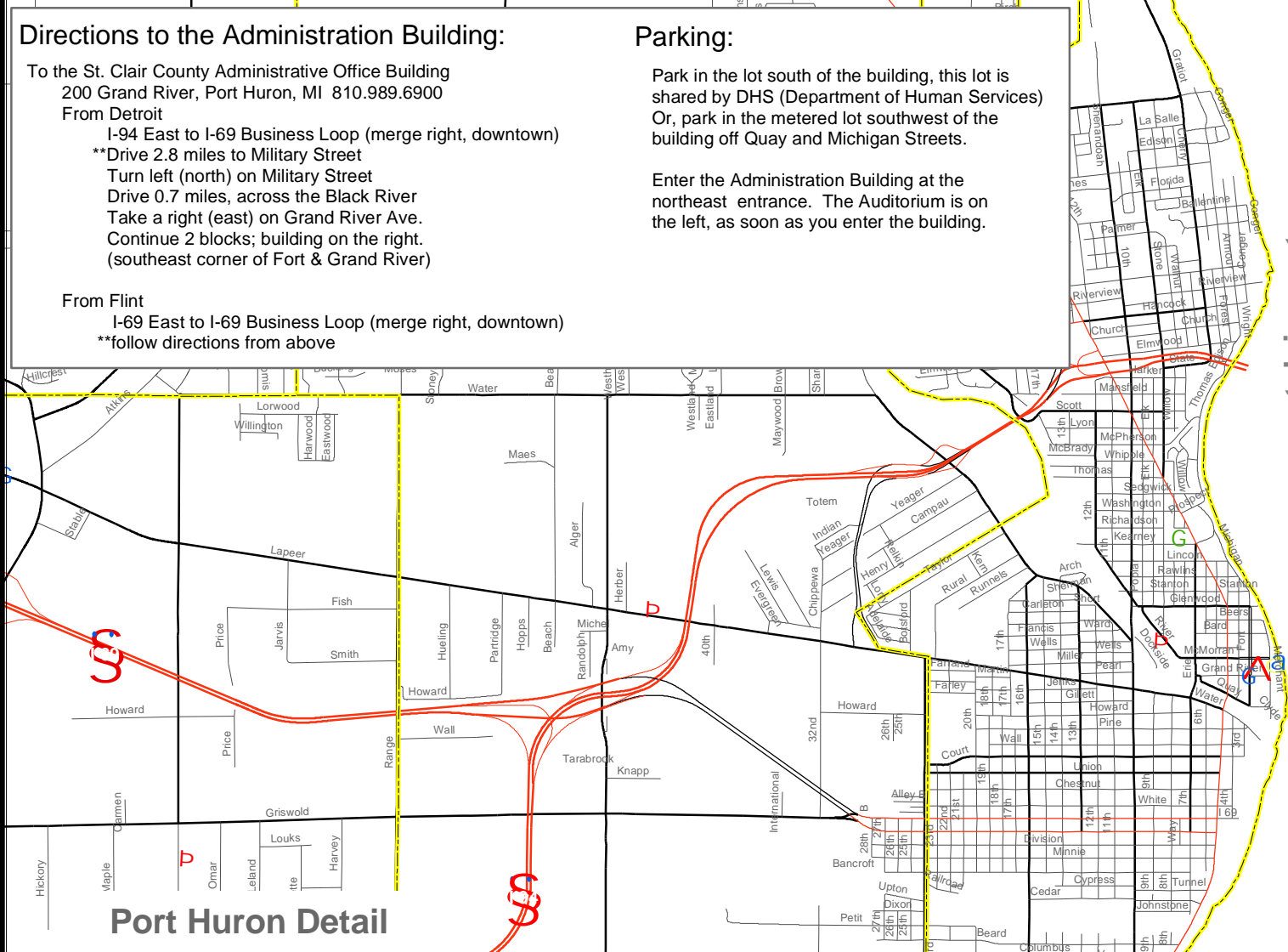
- I-69 East to I-69 Business Loop (merge right, downtown)
- **follow directions from above

Parking:

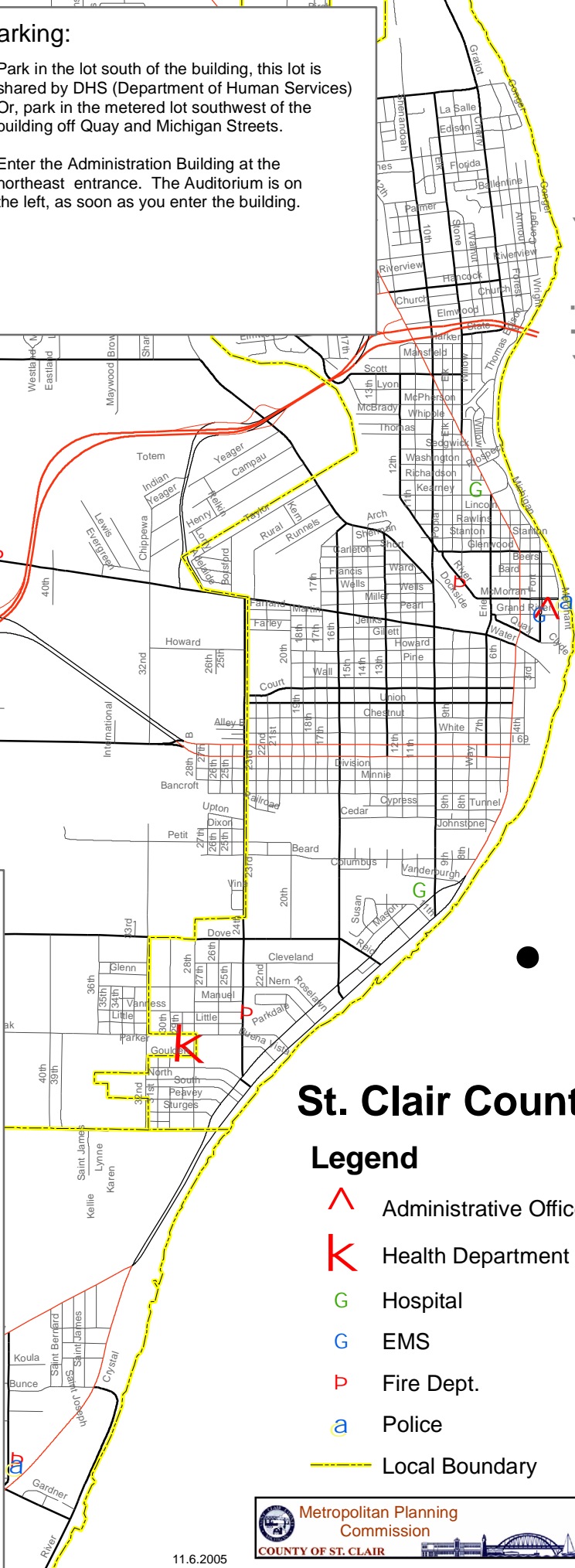
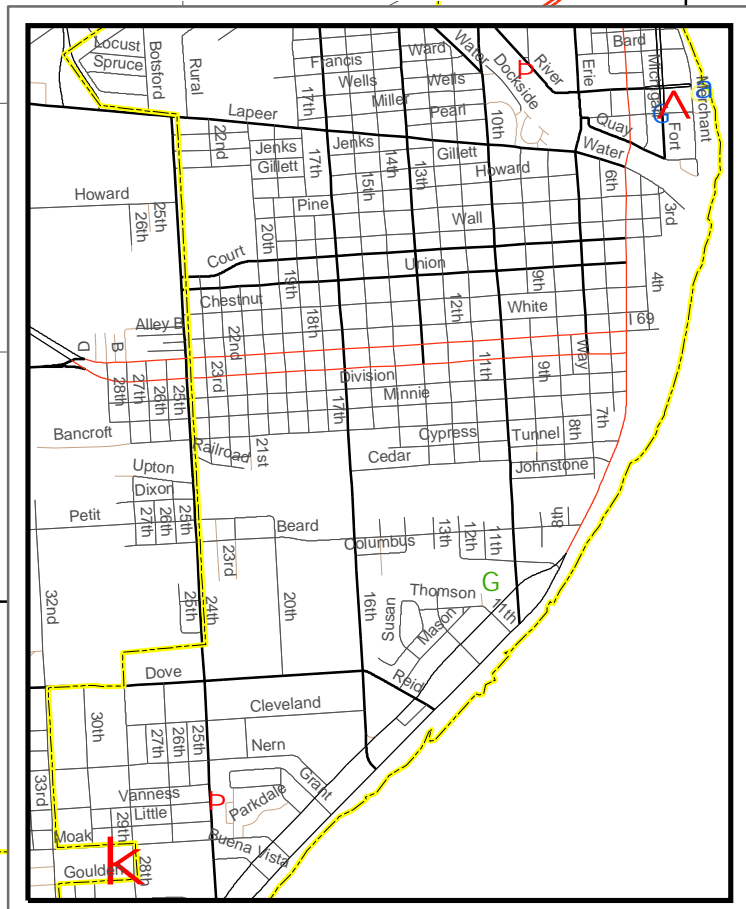
Park in the lot south of the building, this lot is shared by DHS (Department of Human Services)
Or, park in the metered lot southwest of the building off Quay and Michigan Streets.

Enter the Administration Building at the northeast entrance. The Auditorium is on the left, as soon as you enter the building.

www.stclaircounty.org



Port Huron Detail



St. Clair County

Legend

- ^ Administrative Offices
- K Health Department
- G Hospital
- G EMS
- P Fire Dept.
- a Police
- Local Boundary

